



Supplementary Regulations: Southern Screamer

Date: 27 – 28 Sept

Location: Blackwood River - Nannup

Event Type: Race/Expedition

Craft: Per MJWA Rules

Director: Alan Bijl

Sweep: Scott Hayto







Entry: EFT Prior OR EFT/Cash on the day

Price: \$60 Per Craft

- Online Entry and EFT are preferred prior to the event. Entries can be accepted and paid for from 0800 at the Nannup Bridge
- Vessel scrutineering will take place prior to entry to the water at Nannup from 0800
- The compulsory event and safety brief will be at 0830.
- Day two brief will be at 1000 at the Sues Bridge campground on Sunday Morning
- There shall be 2 competitors in each craft and each entered craft shall have a support crew of not less than one adult.
- Each competitor must be a current financial member and carry the appropriate MJWA licence and have craft insurance.
- Course is as per Map's below and subject to change pending water levels on the day
- Checkpoints will be manned in nominated locations on the day
- Support crew communication by mobile phone or UHF radio
- GPS tracking will be used for safety in the sweep craft
- RockBros Speed GPS will be in use and fines will apply for the race portion of the event
- Pit area will be adjacent to the bridge
- No fuelling of craft within 50m of the waterway
- This event does contribute race points to the River season tally
- Camping is permitted – respect the area and leave it as you found it or better
- Support crews must be entered on the entry form
- Emergency procedures as per event approvals and contact details in the event folder
- Each craft shall present fully compliant with the current rules and regulations of MJWA and be carrying all minimum safety equipment for river racing (Avon Spec)
- Members submitting the official race entry form for the event assume, by way of entry, that the event is potentially dangerous.

Spectator viewing areas are a minimum 10M from the water's edge at all locations along the event route, access to the water closer than this at your own risk, you have been warned.

Distance Table Day 1 – Scan QR Codes for Locations

Start	To	QR Code	KM	KM from Start
	Jalbarragup		42	42
Jalbarragup	Milyeannup		15	57
Milyeannup	Laymen Flat		18	75
Laymen Flat	Punch Road		13	88
Punch Road	Sues Bridge (End)		10	98

Day 1 Support Crew Route

- Once the craft have departed from Nannup crews head towards Augusta on the Brockman Hwy, take a right turn onto Stacey Road and then right onto Jalbarragup road, a further 600m down is the meeting point on the Left of the bridge. This is approximately 20 mins by car. **All craft must stop here, regroup, and refuel before proceeding. This leg will be the formal race of the weekend.**
- Great Viewing from Longbottom Bridge is available but crews may not get there in time! Go back onto Brockman Hwy and head towards Darradup, turn Right onto Long Bottom Road. **Be careful with parking and do not block the road either end of the bridge.**
- The next viewing point is in Milyeannup, this will not be a stop point for boats, but you can spectate from here to see your craft go past. Head out of Jalbarragup and turn right on the Brockman hwy and travel approximately 9km. Lat / Long for the point is approximately. **Be cautious – this point is on the side of the highway and may be busy.**
- From Milyeannup to Sues Bridge is approximately 25 mins by car. Continue down the Brockman Hwy towards Augusta and turn Right onto Sues Road, travel down Sues Rd approximately 9Km and into the parking bay, from here it is a walk to the river where the boats will stop for the end of Day 1. Boats will be trailered from here back to camp.

- **Optional viewing** at Laymen Flat is available. Access to this point is off Denny Road on the north side of the river. To access Denny Road use Longbottom rd. The Left turn off to Denny Road from Longbottom Road is Here >



- **Optional viewing** is also available at Punch Road this is also off Denny Road, West of Laymen Flat.



Distance Table Day 2 – Scan QR Codes for Locations

Start	To	QR Code	KM	KM from Start
	Schroder Weir		18	18
Schroder Weir	Warner Glen		13	31
Warner Glen	Alexandra Bridge		15	46
Alexandra Bridge	Molloy Hideaway		15	61

Day 2 Support Crew Notes

- Once Craft have departed Sues bridge turn left onto Sues Rd, take the left 1.4km onto Deny Rd West (gravel) continue 10.2km and then turn left onto Great North Rd – this takes you towards Schroders Weir approx. 2km. This is a great viewing point to see your craft go past!
- Head back up Great North Rd and Left onto Denny Road and continue 8.3km until you reach Warner Glenn Rd, Turn Left and 1.7km is Warner Glenn Bridge, another viewing point for the crews.
- Continue approximately 8.2km further down Warner Glenn Rd and at the T Intersection turn right, a further 850M is the Alexandra bridge over the Blackwood River, another place to see the craft.
- Carry on from here down the Brockman Hwy towards the Bussell Hwy 3.6km and then turn Left onto Glenarty Rd Carry on down Glenarty (turns into Kuderdup Rd) and then left and onto Fisher Rd and back to Malloy Hideaway Holiday Park to meet the boats at the end of Day 2 at the Malloy Boat Ramp!

